

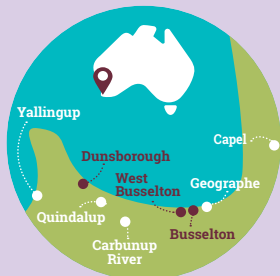
GEOGRAPHE BAY CATCHMENT

A Snapshot of Results April-May 2024

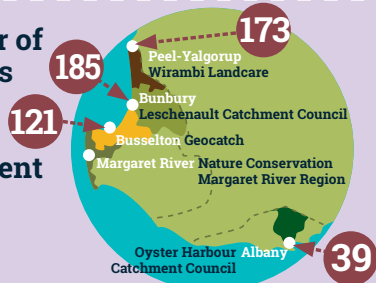


A survey of ngurare (nah-ren), western ringtail possum.

Where we saw ringtails



Number of ringtails seen in each catchment



8 sites were observed with young

95%

of 20 sites had ringtails!

651

possum sightings of which **121** were identified as different individuals



a total of **120 hours** were spent looking out for possums, across **307** evening surveys

100% of sites had evidence of dreys or scats

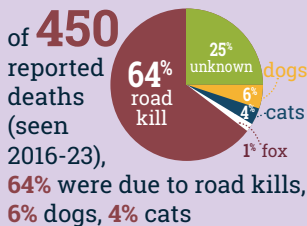


Dreys are nests built by possums, scats = possum poo

1.1 average number seen during a survey



42 residents took part in the Tally



Did you know?



The ngurare was declared critically endangered in 2017.

Conservation: How can you help?



To protect our ringtails, keep cats and dogs inside, in a catio or contained. Protect your peppermint, marri and jarrah trees, plant native gardens and drive carefully at night.

Missed the tally?

Send any sighting info to fauna@dbca.wa.gov.au where your important data will be added to the western ringtail possum database or participate in the next possum tally.

NEXT SURVEY: Keep an eye out for our 2025 Autumn Survey online at www.geocatch.asn.au or contact GeoCatch on 0491 069 078 or geocatch@dwer.wa.gov.au.



Department of Biodiversity, Conservation and Attractions



Department of Biodiversity, Conservation and Attractions

This project is delivered by GeoCatch, in partnership with the Department of Biodiversity, Conservation and Attractions.